





Data Collectors Available Bundled with CHC GPS Kits (Standard/Stocking) from iGage May 2016

					
Model	LT30TN	Nautiz X8 NX8-BW	Mini2 GEO	Surveyor2 GEO	Ranger 3XC
Kit Price with SurvCE GNSS and Claw Pole Bracket	\$1,748	\$2,096	\$3,406	\$4,350	\$4,341
Screen Size	3.7" 640 x 480	4.7" 854 x 480	4.3" 800 x 480	4.3 640 x 480	4.2 640 x 480
Touch Screen Type	Touch	Capacitive	Capacitive	Capacitive	Touch
Processor	806 MHz	TI 4470 1.5 GHz	1 GHz ARM Cortex A8 iMX53	1 GHz ARM Cortex A8 iMX53	800 MHz ARM Cortex A8 TI3715
Memory Disk Expansion	512 MB Ram 8 GB micro SD incl.	1 GB Ram 4 GB Flash Disk micro-SD	512 MB Ram 8 GB Flash Disk micro SD/SDHC	512 MB Ram 8 GB Flash Disk micro SD/SDHC	256 MB Ram 8 GB Flash Disk SDHC
DB9 Serial Port	NO	YES	YES	YES	YES
Bluetooth	V2.1 Class 3	V2.0 Class 2, 39 feet	V2.1 +EDR Class 1.5	V2.1 +EDR Class 1.5	V2.0 + EDR
Camera	3.2 M Pix	8-M Pix	5 MP	Opt 5 MP GEO	5 MP
Wi-Fi	802.11 B/G	802.11 B/G/N	802.11 B/G/N	802.11 B/G/N	802.11 B/G
Internal GPS	72 ch L1 u-blox8 GPS+GLONAS	u-blox GPS	GPS+GLO+GAL+BDU	GPS+GLO+GAL+BDU	GPS
Headphone / Mic Jack	NO	YES	YES	YES	YES
Battery	3 AHr, 15 Hr	3.7V 5.2AHr	3.6V 10.6AHr, 10Hr	3.7V 10.6 Ah, 20+ Hr	11V 2.6 AHr, 30+ Hr
IP Rating	IP65	IP67	IP68	IP68	IP6x/7x
Cell Phone	GSM	None, or optional 3.8G GSM HSPA+/HSUPA or CDMA EVDO Rev. A	Optional 3.75G	Optional 3.75G	GSM CDMA
Weight	12 oz	17.3 oz	19 oz	32 oz	35 oz
OS	Win Mobile 6.1	Win E H 6.5.3	Win E H 6.5.3	Win E H 6.5.3	W E H 6.5.x
		3-axis Accelerometer 3-axis gyroscope Ambient Light Digital Compass Altimeter Temperature			GPS Accelerometer Compass
Other Models		Std \$2,096 GSM \$2,422 CDMA \$2,422	Mini2 Std \$3,060 Mini2 GEO \$3,406 Mini2 GEOCell \$3,860	Standard \$4,052 Cell \$4,550 Geo/Camera \$4,350 GeoCamCell \$4,850	S3L \$3,299 no GSM/CDMA

Note: The LT30 has been replaced by the LT30TN (800 MHz vs. 600 & GNSS vs. GPS)